

Ago-13

RESUMO CLIMATOLÓGICO MENSAL DE AGOSTO

Rego D'Água; Freguesia : Seixo - Mira ; Portugal

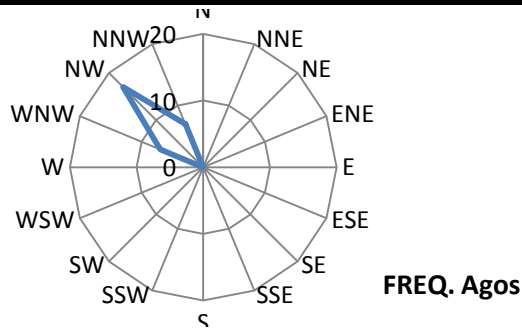
Altitude: 25 m; LAT: 40° 27' 08" N ; LONG: 8° 43' 35" W

Rumos dominantes; Pressão atmosférica (hPa = mb)

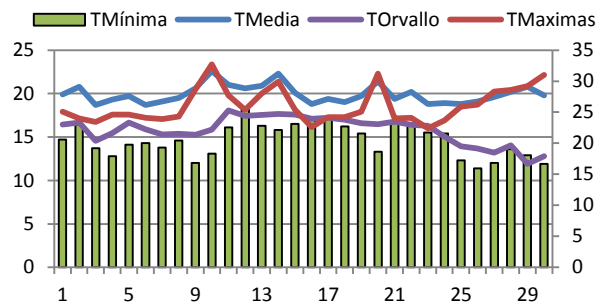
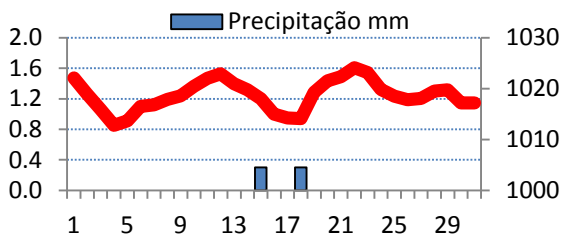
Temperaturas (°C); Precipitação (mm); Velocidade do vento (m/s);

DAY	TEMP Media °C	TEMP Maxima: °C	DIA Ocorr	TEMP Mínima °C	DIA Ocorr	TEMP Orvalho °C	PRESÃO hPa	VENTO Precip mm	VENTO Velocid m/s	DIA Máxir Ocorr	RUMO Domi -----	
1	19.9	25.1	15:20	14.7	03:30	16.4	1013	0	3.2	25.7	16:50 WNW	
2	20.8	24	14:20	16.4	00:00	16.6	1017	0	4.7	35.4	17:00 WNW	
3	18.7	23.4	13:10	13.7	07:20	14.6	1022	0	6.4	35.4	15:40 NNW	
4	19.3	24.6	13:40	12.8	06:50	15.4	1021	0	5.5	38.6	15:30 NW	
5	19.7	24.6	16:40	14.1	06:50	16.7	1019	0	4.3	32.2	15:30 NW	
6	18.7	24.1	14:10	14.3	05:00	15.9	1018	0	5.8	40.2	17:40 NW	
7	19.1	23.9	12:30	13.8	06:50	15.3	1017	0	4.8	37	19:30 NW	
8	19.5	24.3	14:10	14.6	06:20	15.4	1021	0	9.3	41.8	18:40 NNW	
9	20.6	28.7	12:40	12	06:50	15.3	1022	0	4	30.6	17:50 NW	
10	22.6	32.7	11:30	13.1	06:20	15.8	1018	0	3.1	25.7	16:10 NW	
11	21	27.7	14:30	16.1	03:30	18.1	1015	0	3.4	19.3	15:30 WNW	
12	20.6	25.4	15:20	18.4	21:30	17.4	1015	0	4.2	22.5	15:30 WNW	
13	20.9	28	16:40	16.3	08:00	17.5	1015	0	4.2	35.4	16:50 NW	
14	22.3	29.9	12:20	15.8	06:50	17.7	1015	0	2.1	24.1	13:50 NW	
15	20.1	25.4	12:50	16.5	05:30	17.6	1017	0.3	3.1	22.5	16:40 WNW	
16	18.8	22.6	18:00	17.3	08:20	17.1	1020	0	5.3	33.8	19:30 NW	
17	19.4	24.2	14:30	17.1	06:00	17.2	1019	0	6.8	35.4	17:00 NNW	
18	19	24.2	14:20	16.2	07:50	17.0	1018	0.3	7.6	43.5	15:30 NNW	
19	19.7	25.1	14:40	15.4	23:50	16.6	1019	0	5.3	32.2	15:40 NW	
20	21.4	31.2	13:00	13.3	07:10	16.5	1017	0	1.8	16.1	13:10 WNW	
21	19.4	24	13:50	16.6	06:50	16.8	1018	0	3.9	25.7	14:50 WNW	
22	20.2	24.1	13:20	16.6	00:00	16.4	1018	0	5.1	33.8	15:20 NW	
23	18.8	22.4	13:10	15.5	03:20	16.3	1017	0	8	41.8	16:10 NNW	
24	18.9	23.7	15:10	15.4	07:20	15.0	1016	0	10.9	46.7	18:40 NNW	
25	18.8	25.9	13:40	12.3	07:20	13.9	1013	0	8.5	48.3	15:30 NNW	
26	19.1	26.2	16:00	11.4	07:10	13.7	1009	0	4.8	33.8	17:30 NW	
27	19.6	28.3	13:40	12	06:20	13.2	1012	0	3.7	30.6	17:50 NW	
28	20.2	28.6	13:40	13.6	02:50	14.0	1013	0	4	33.8	16:40 NW	
29	20.8	29.2	13:20	12.9	03:30	11.9	1016	0	4.5	32.2	18:20 NW	
30	19.8	31	13:40	11.9	05:30	12.8	1018	0	2.6	25.7	17:20 NW	
31	20.4	32.7	13:20	11.7	07:20	13.3	1019.9	0	2.4	25.7	15:20 NW	
		26.3		14.6		9.9	1022.3	0.6	4.9	11.6		NW
						10.774	1022.3					FREQ. Agos
Media	19.9	26.3		14.6		10.9	1022.1	0.0	4.9	32.4	N	0
Máxima	22.6	32.7		18.4		18.1	1021.7	0.3	10.9	48.3	NNE	0
Mínima	18.7	22.4		11.4		11.9	1009.2	0.0	1.8	16.1	NE	0
Acumula	618.1	815.2		451.8		487.4		0.6	153.3	1006	ENE	0

Max ≥ 32.0	0.0	2.0	0.0	0.0	0.0	31.0				E	0
Min ≤ 0.0	0.0	0.0	0.0	0.0	0.0	0.0				ESE	0
Min ≤ -18.0	0.0	0.0	0.0	0.0	0.0	0.0				SE	0
Prec. > 0.2 mm										SSE	0
Prec. > 2 mm										S	0
Prec. > 0 mm										SSW	0
Prec. > 20 mm										SW	0
Prec. = 0										WSW	0
										W	0
										WNW	7
										NW	17
										NNW	7



Date: 2013/243 - 08/31
Pixel size: 2km
| 1km | 500m | 250m



Quadro 5 – Incêndios com área ardida igual ou superior a 100 hectares, entre 1 de janeiro e 15 de junho de 2013

Distrito	Concelho/Freguesia	Data de Início (dd/mm/aaaa)	Área ardida (ha)		
			Povoamentos	Matos	Total
Aveiro	Sever do Vouga/ Pessegueiro do Vouga	25/05/2013	136	13	149
Setúbal	Grândola/ Azinheira dos Barros	31/05/2013	161	0	161
Évora	Évora/ Torre de Coelheiros	05/06/2013	136	0	136
TOTAL			433	13	446

<http://www.icnf.pt/portal/florestas/dfci/relat/rel-if/resource/fich/2013/1rel-quinz>